

vt.loonweb.org



**LC** **LM**

Lake, Town, County  Adoption Sta... →

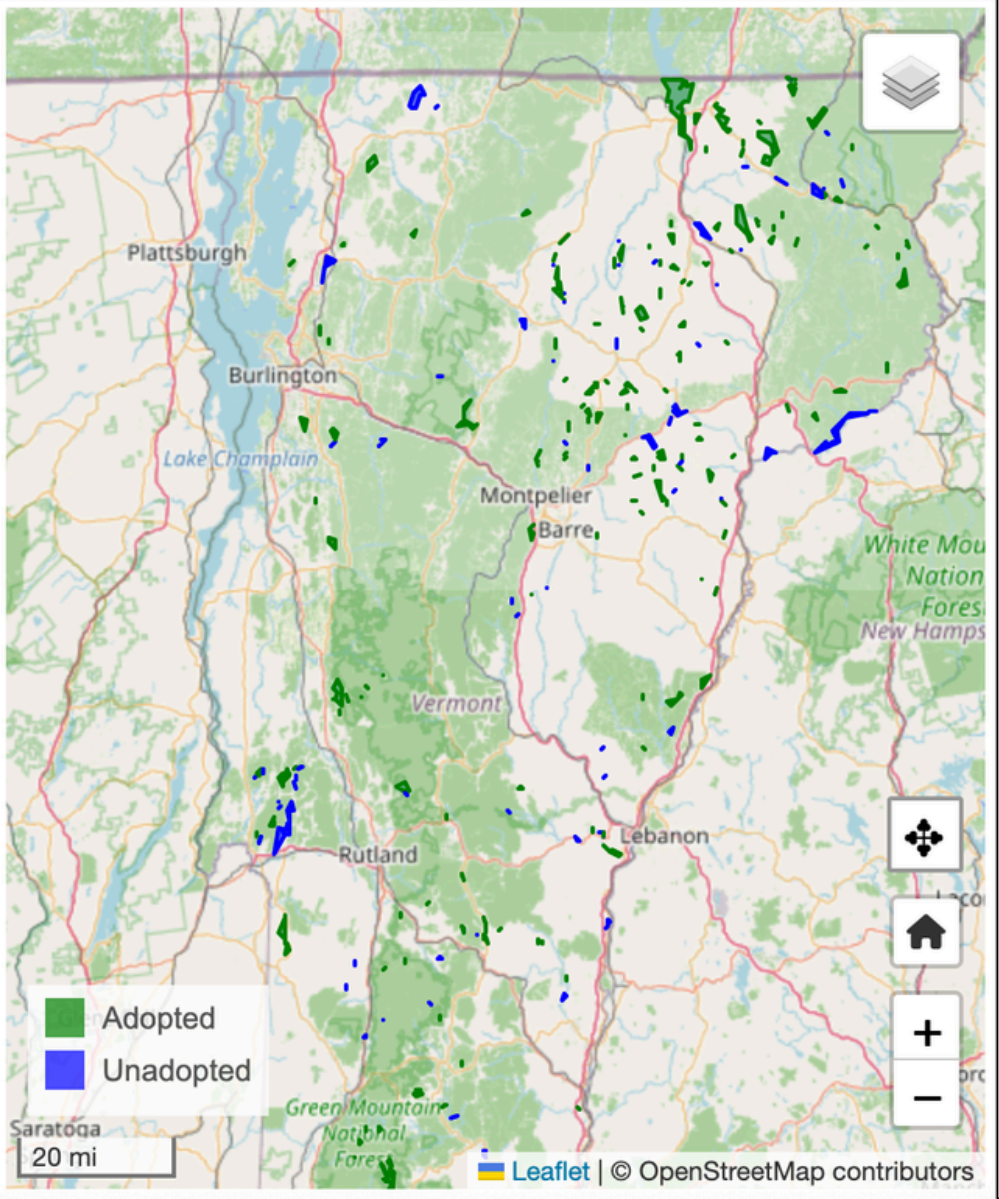
Survey Priority → Survey Method →



1. Make sure the profile icon is filled in **green**, indicating you are signed in. Click on it.

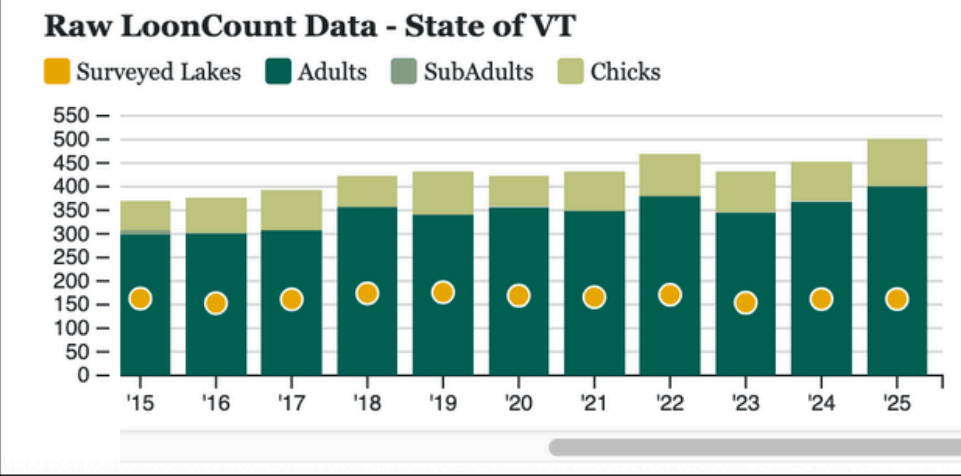
**LoonCount Water Bodies in Vermont (244)**

Water Body Name	Water Body Town	Water Body Acres
Memphremagog	Derby	5930
Bomoseen	Castleton	2415
Harriman	Whitingham	1949
Seymour	Morgan	1777
Willoughby	Westmore	1734
Somerset	Somerset	1525
Carmi	Franklin	1415
Moore	Waterford	1321
Dunmore	Salisbury	1040
St. Catherine	Wells	885



**LoonCount History for State of Vermont**

244	Surveyed Water Bodies	
499	Volunteers	
23	Years Surveyed	
Water Body Name	Last Occupied	Last Surveyed
Abenaki		2022
Adamant		2025



vt.loonweb.org

### Volunteer Account Signed-In

v1.0.819

- Email: dmwilliams237@gmail.com *(never displayed)*
- First Name: **First name** *(never displayed)*
- Last Name: **Last name** *(never displayed)*
- Handle: **Held for long** *(displayed if not anonymous)*
- Anonymous:

[Setup Mobile Survey](#)

2. Click the lake you want to survey.



### LoonMonitor – Adopted Survey Locations

**Sherman Reservoir**  
survey

### LoonCount – Adopted Survey Locations

**Elligo** survey   **Spectacle** survey   **Adamant** survey   **Groton** survey   **Happenstance Farm** survey   **Inman** survey   **Little Salem** survey   **Rood** survey   **Salem** survey

[Done](#)

[Sign-Out](#)

vt.loonweb.org

This refreshes the page.  
Click if you get an error.



LoonWeb Survey 0.11.827




LoonSurvey version number.  
Send us this if you have issues!

[New Survey](#)



You can edit these fields.



LAKE/ZONE NAME

Sherman Reservoir

SURVEY DATE

04/15/2026

SURVEY TIME

11:03 AM

GPS TRACK



NO


This brings up the  
map view.



Only choose this for mobile  
phone surveys.



▶ Start Survey

  
New Survey

  
History

  
Account

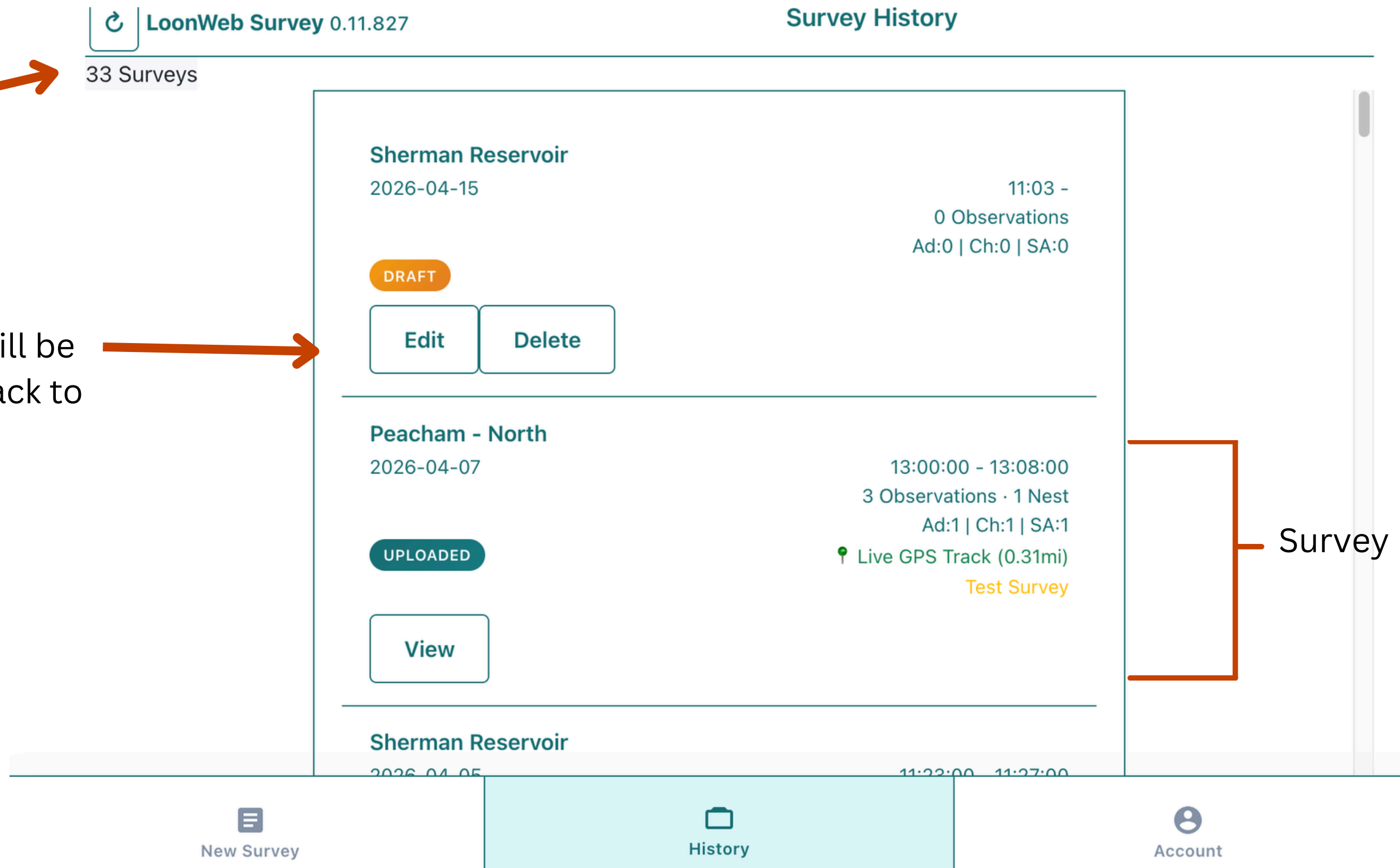
**Click this tab to see your past surveys.**

**Click this tab to confirm you're logged in or get back to the Sign-up/Explorer**

vt.loonweb.org

Your total number of surveys

If you exit your survey, it will be saved and you can come back to edit it here.



LoonWeb Survey 0.11.827

Survey History

33 Surveys

**Sherman Reservoir**  
2026-04-15  
11:03 -  
0 Observations  
Ad:0 | Ch:0 | SA:0  
DRAFT  
Edit Delete

**Peacham - North**  
2026-04-07  
13:00:00 - 13:08:00  
3 Observations · 1 Nest  
Ad:1 | Ch:1 | SA:1  
Live GPS Track (0.31mi)  
Test Survey  
View

**Sherman Reservoir**  
2026-04-05  
11:22:00 - 11:27:00

New Survey History Account

Survey information

**Start a New Survey**

**Click this tab to confirm you're logged in or get back to the homepage.**

vt.loonweb.org

Your account handle and email




Return to LoonWeb homepage



LoonWeb Survey 0.13.83 Account Profile

Host: vt.loonweb.org

 **Held for longterm volunteer**  
dmwilliams237@gmail.com

Device Info - Web App in Chrome Browser on Mac

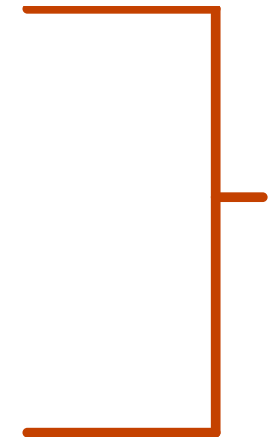
[LoonWeb Signup Explorer](#) [Survey Documentation](#)

LoonMonitor — Adopted Survey Locations

[Sherman Reservoir](#)

LoonCount — Adopted Survey Locations

[Elligo](#) [Spectacle](#) [Adamant](#) [Groton](#) [Happenstance Farm](#)  
[Inman](#) [Little Salem](#) [Rood](#) [Salem](#) [Chandler](#) [Norford](#)



Your adopted lakes for  
LoonMonitor and  
LoonCount

 New Survey

 History

 Account

**click this tab to start  
a new survey**

**Click this tab to see  
your past surveys.**

vt.loonweb.org

LoonWeb Survey 0.11.827 New Survey

**LAKE/ZONE NAME**  
Spectacle

**SURVEY DATE**  
07/18/2026

**SURVEY TIME**  
08:00 AM

**GPS TRACK**  
 YES  NO

**Start Survey**

**1.** Confirm that you have the correct lake or zone and enter the date and time you started your survey

**2.** Keep GPS Track set to NO

**3.** Click **Start Survey**

vt.loonweb.org

✕ LoonWeb Survey 0.11.827  

ADULTS  
**0**

CHICKS  
**0**

SUBADULTS  
**0**

NESTS  
**0**

**4.** See a loon?  
Click here.

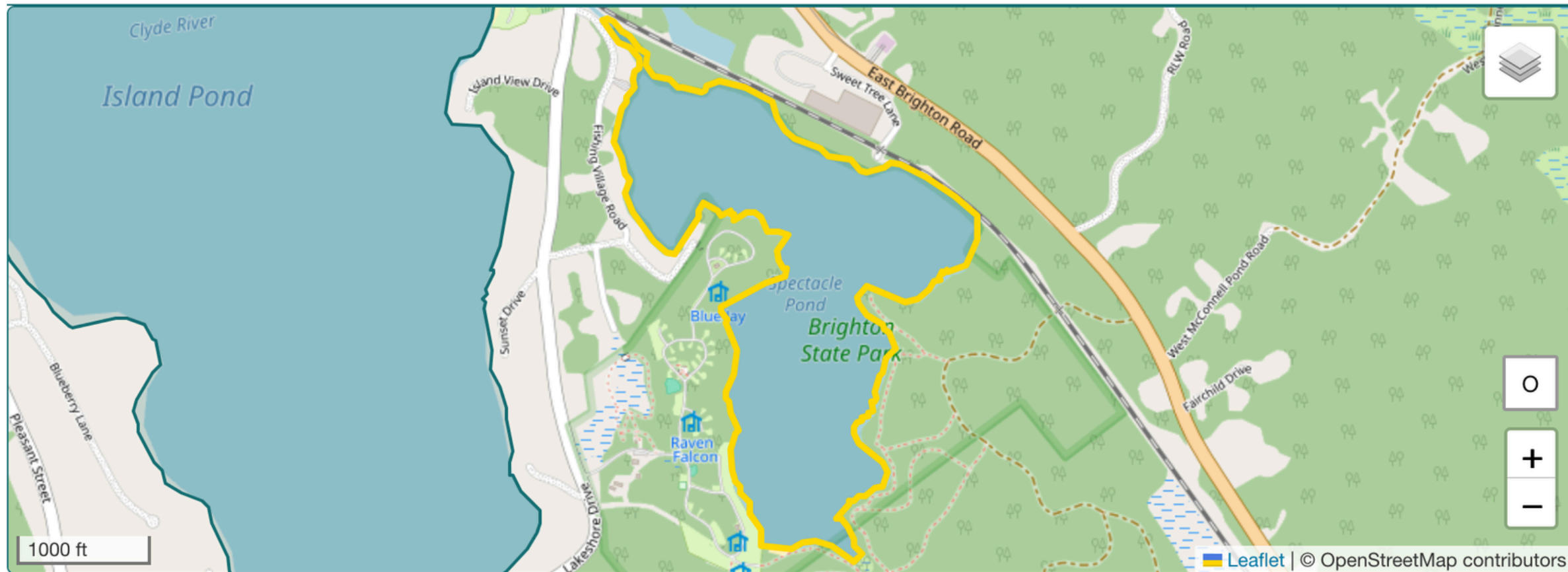



Add Loon(s)


Add Nest


End Survey


Lost on the map? Click  
the lake name to  
recenter the lake.



  
Observation

  
Predators

  
Behavior

  
Comments

vt.loonweb.org

This x will bring you back to the previous page

5. Enter the time you observed your loon(s)

Time of Observation:

6. Enter the number of adults, chicks, and subadults you saw

Adults:  0       Chicks:  0       SubAdults:  0

7. Click these if your loon(s) were sitting on a nest or together in a pair

 On Nest        In Pair

Observation Comments

Adding loon counts automatically drops a pin on the map

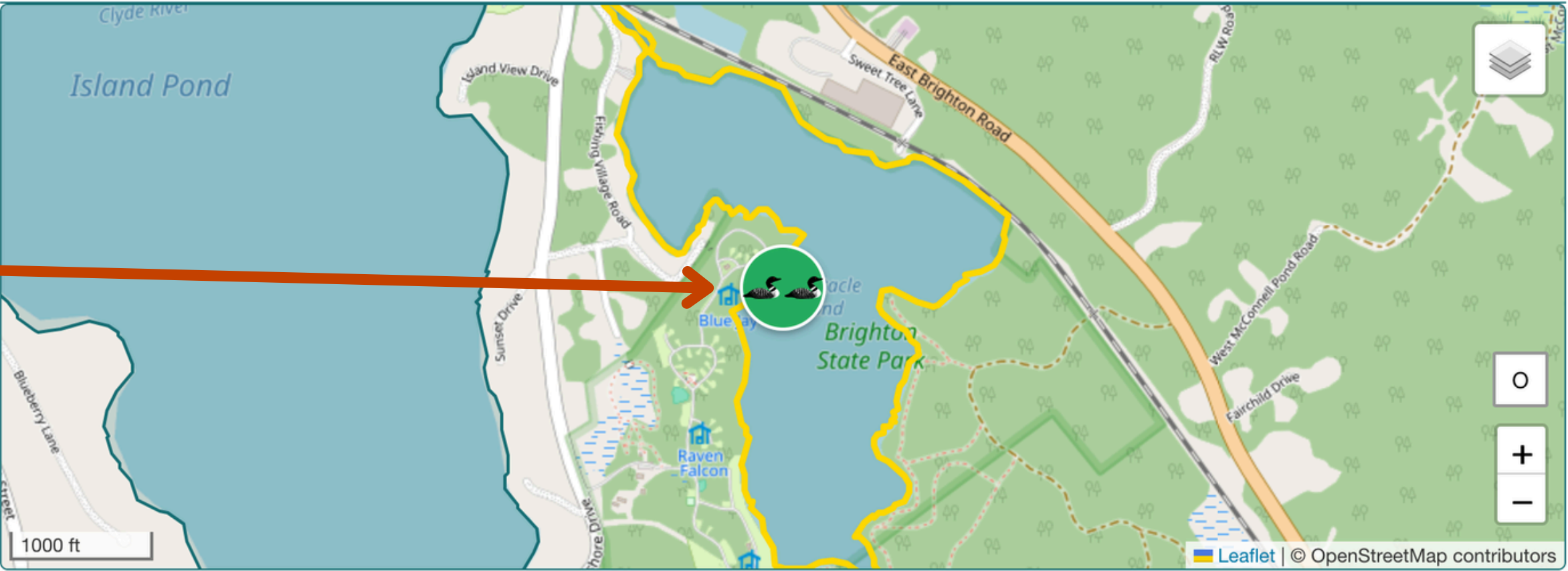
8. Click here to mark their location on a map.

vt.loonweb.org

LoonWeb Survey 0.11.827 Lake: Spectacle

ADULTS <b>2</b>	CHICKS <b>0</b>	SUBADULTS <b>0</b>	NESTS <b>0</b>
--------------------	--------------------	-----------------------	-------------------

Add Loon(s) Add Nest End Survey



1000 ft Leaflet | © OpenStreetMap contributors

Observation Predators Behavior Comments

9. Click and drag your loon observation to the location on the lake where you saw them

vt.loonweb.org

✕ LoonWeb Survey 0.11.827 Lake: Spectacle

ADULTS

2

CHICKS

0

SUBADULTS

0

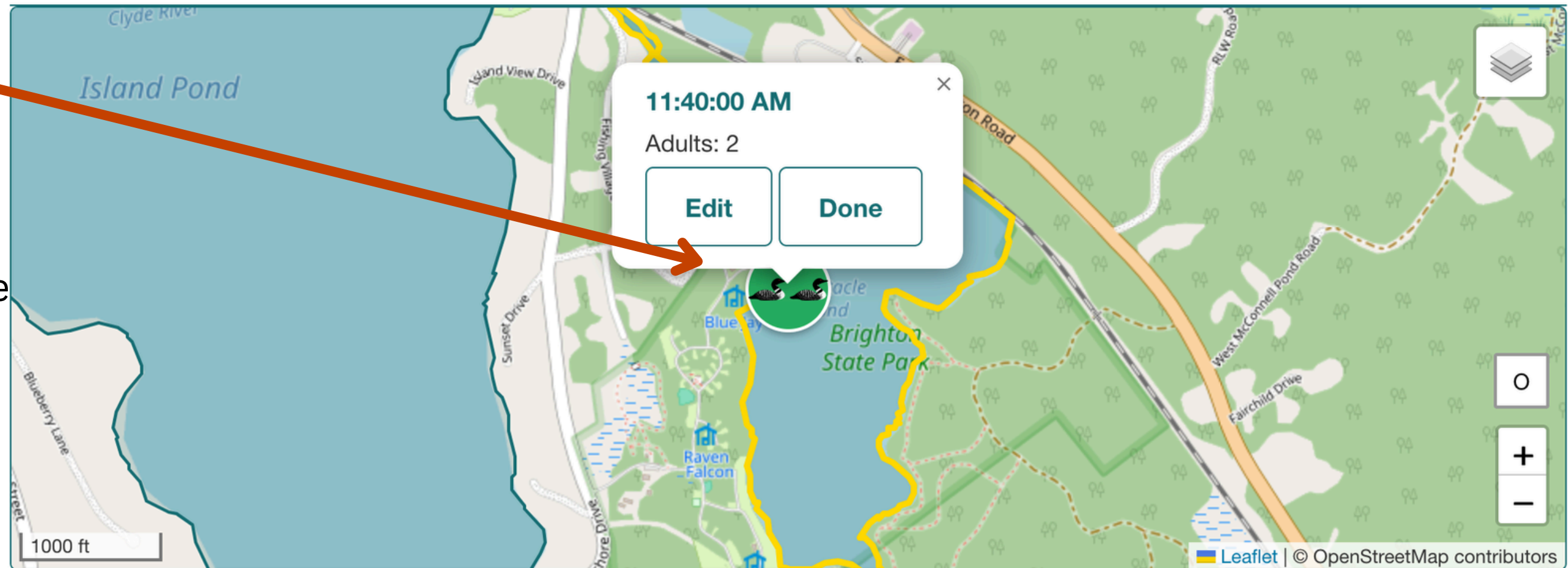
NESTS

0


Add Loon(s)

Add Nest

End Survey



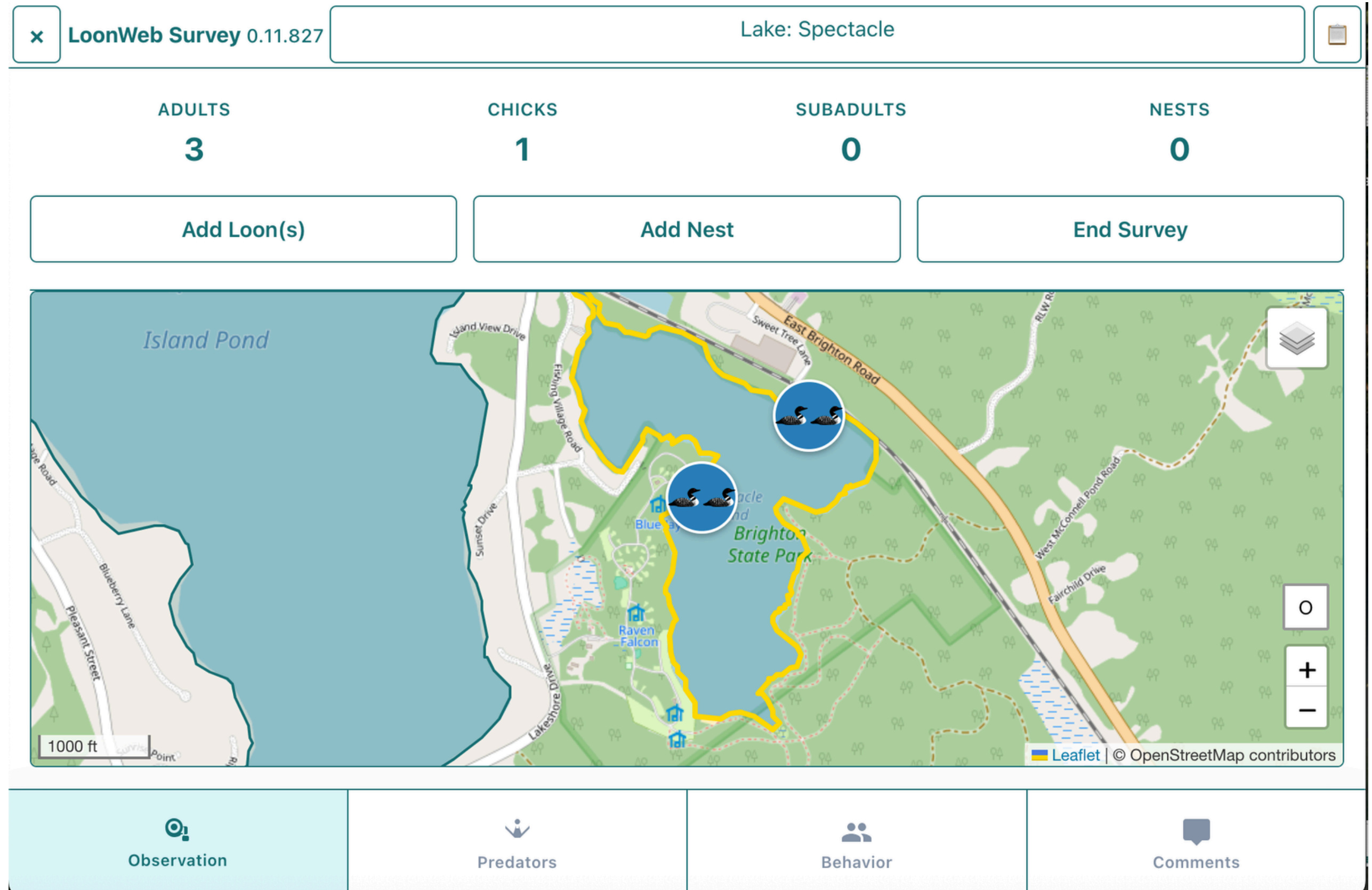
**10.** When your loons are in the right place, click the green icon again and click Done.



Your icon will turn blue and lock in place.

**Tip:** At any point, you can click a loon icon to edit the observation or move it.

vt.loonweb.org



**LoonWeb Survey 0.11.827** Lake: Spectacle

ADULTS	CHICKS	SUBADULTS	NESTS
3	1	0	0

**Add Loon(s)** **Add Nest** **End Survey**

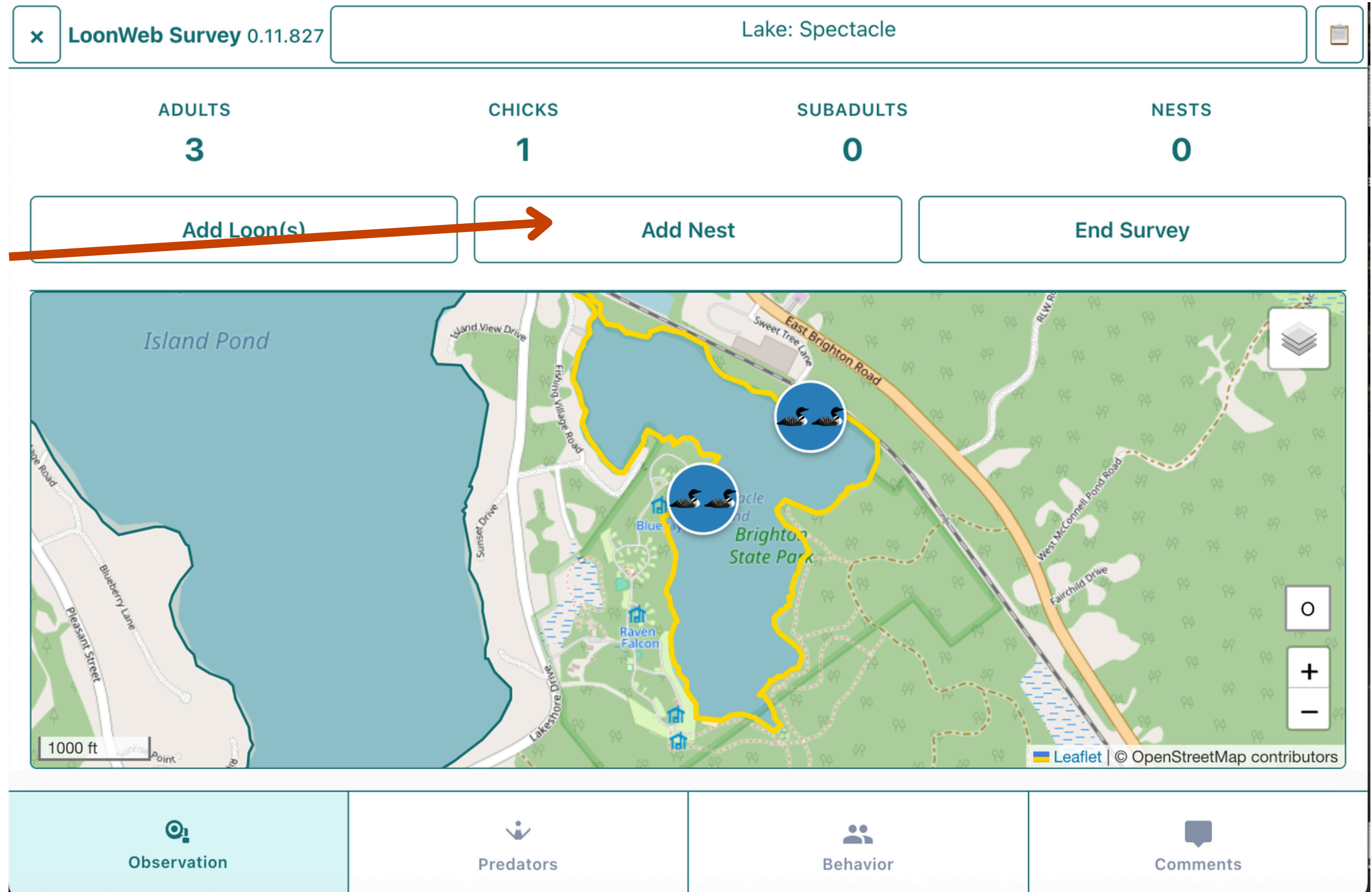
Map showing Island Pond and Spectacle Pond in Brighton State Park. Loon icons are visible on the water.

1000 ft scale bar. Leaflet | © OpenStreetMap contributors

**Observation** **Predators** **Behavior** **Comments**

**11.** Use the Add Loon(s) button to add any other loon observations you saw.

vt.loonweb.org



The screenshot shows the LoonWeb Survey interface for a survey titled "LoonWeb Survey 0.11.827" at "Lake: Spectacle". The survey data is as follows:

ADULTS	CHICKS	SUBADULTS	NESTS
3	1	0	0

Below the data are three buttons: "Add Loon(s)", "Add Nest", and "End Survey". An orange arrow points from the "Add Loon(s)" button to the "Add Nest" button. The map below shows Island Pond with several loon icons and a yellow boundary. The map includes a scale bar for 1000 ft and a Leaflet logo.

At the bottom of the interface are four navigation tabs: "Observation" (highlighted), "Predators", "Behavior", and "Comments".

**12.** If you see a nest, you can click the Add Nest button.

**Tip:** Do not approach a loon or a nest to collect data.

# LoonMonitor

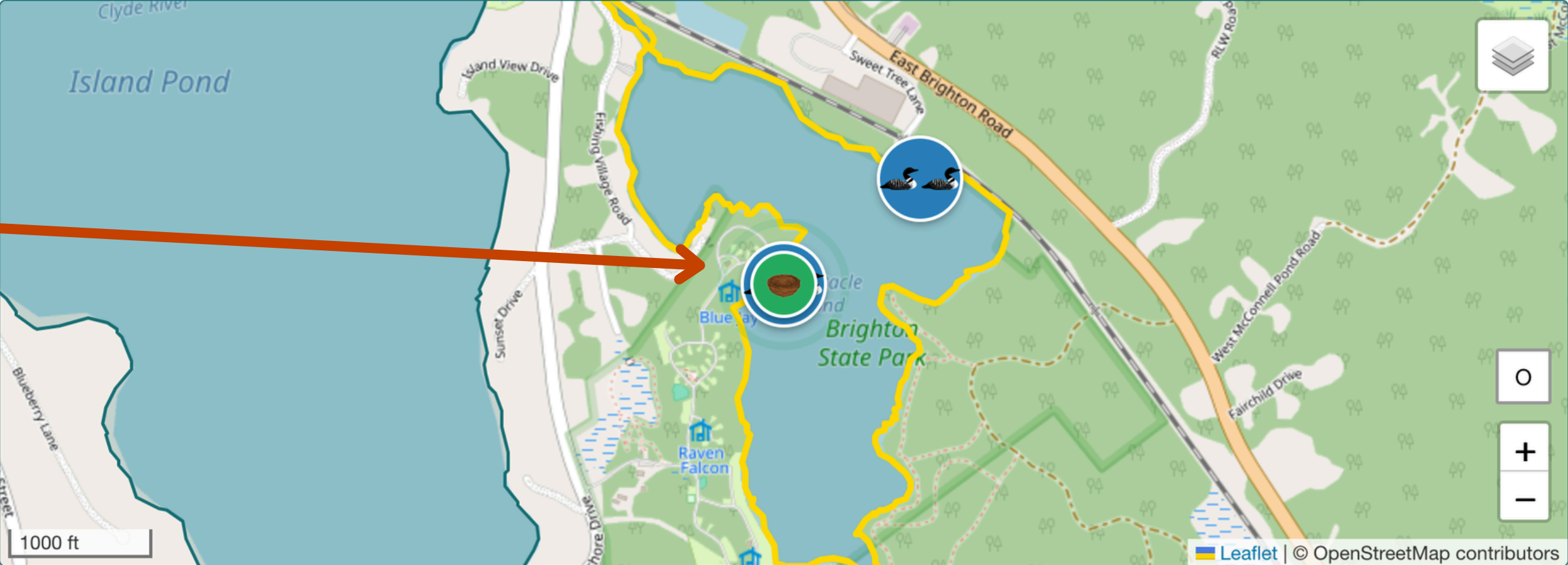
How to Submit a Survey on LoonWeb on Your Computer

vt.loonweb.org

LoonWeb Survey 0.11.827 Lake: Spectacle

ADULTS <b>3</b>	CHICKS <b>1</b>	SUBADULTS <b>0</b>	NESTS <b>1</b>
--------------------	--------------------	-----------------------	-------------------

[Add Loon\(s\)](#) [Add Nest](#) [End Survey](#)



Map showing Spectacle Lake and surrounding area. A red arrow points to a nest icon (brown egg) on the map. Other icons include loons and a house. Labels include Island Pond, Brighton State Park, and various roads like East Brighton Road and West McConnell Pond Road. A scale bar indicates 1000 ft. Leaflet and OpenStreetMap contributors are credited at the bottom.

[Observation](#) [Predators](#) [Behavior](#) [Comments](#)

**18.** Click and drag your nest icon to where you saw the nest

vt.loonweb.org

Add Nest

Time of Observation:

Nest Attempt

**1**

Change nest attempt only if you know there has been a nest failure and a renest.

**⚠ DO NOT APPROACH NEST**


Nest Site

 Shore	 Marsh	 Island	 Raft
--	--	---	---

Nest Code


<input type="text" value="B"/>	<input type="text" value="XN"/>	<input type="text" value="I"/>	<input type="text" value="H-I"/>	<input type="text" value="U"/>	<input type="text" value="FN"/>	<input type="text" value="RN"/>
--------------------------------	---------------------------------	--------------------------------	----------------------------------	--------------------------------	---------------------------------	---------------------------------

Nest Comments



Adding a nest automatically drops a pin on the map

**14.** Enter the time you saw the nest

**15.** Enter what the nest is built on 


**16.** Enter any relevant nest codes 

**Tip:** Hover your mouse over the nest code buttons to find out what they mean.

vt.loonweb.org

**Optional**

Click x to return to the previous screen. Your answers will not be saved.



Add Nest

Time of Observation:


Nest Attempt


**⚠ DO NOT APPROACH NEST**

**Nest Site**

  
Shore


  
Marsh

  
Island

  
Raft

**Nest Code**

**Nest Comments**

Enter comments or use voice input... 

Adding a nest automatically drops a pin on the map

**17.** Click Edit Location



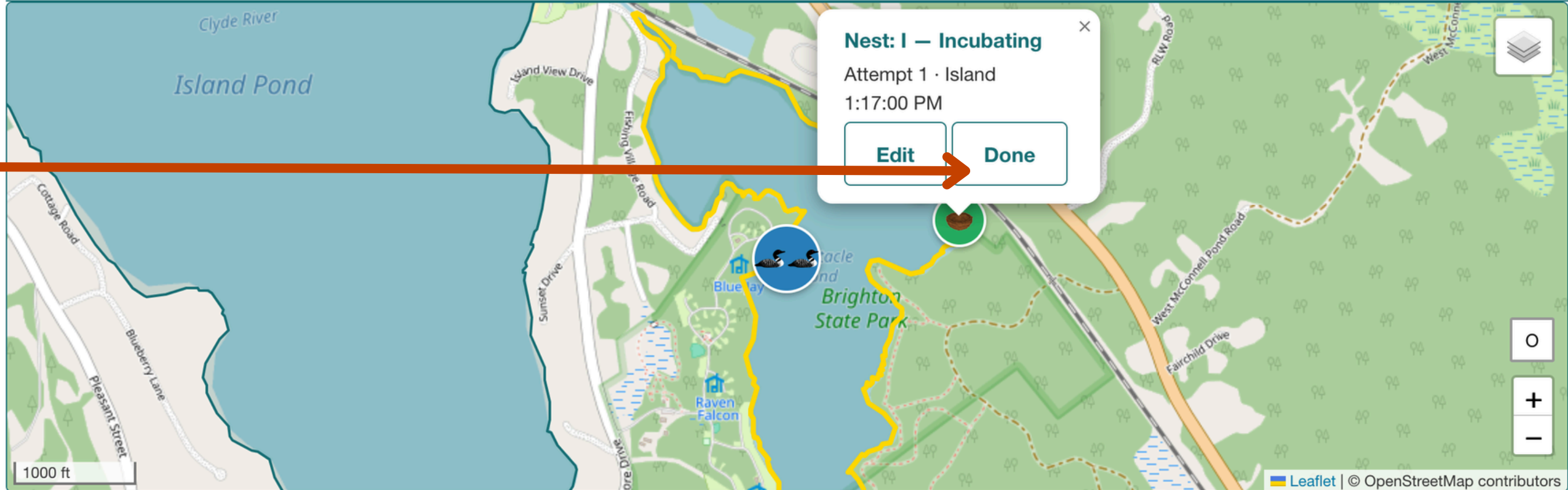
Edit Location


Done


vt.loonweb.org


LoonWeb Survey 0.11.827
Lake: Spectacle


ADULTS	CHICKS	SUBADULTS	NESTS
3	1	0	1
Add Loon(s)	Add Nest	End Survey	




  
Observation

  
Predators

  
Behavior

  
Comments

**18.** Click icon again and click Done.



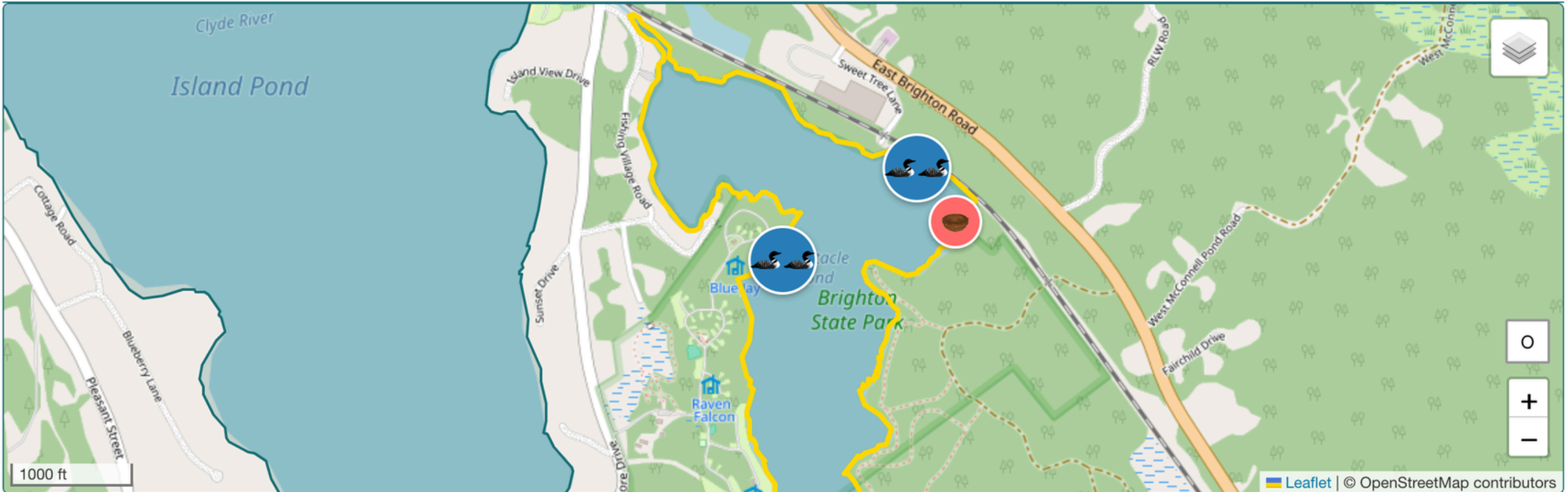
Your icon will turn red and lock in place.

**Tip:** At any point, you can click a nest icon to edit or move it.


vt.loonweb.org


LoonWeb Survey 0.11.827
Lake: Spectacle


ADULTS <b>3</b>	CHICKS <b>1</b>	SUBADULTS <b>0</b>	NESTS <b>1</b>
<a href="#">Add Loon(s)</a>	<a href="#">Add Nest</a>	<a href="#">End Survey</a>	




Leaflet | © OpenStreetMap contributors

  
 Observation

  
 Predators

  
 Behavior

  
 Comments

Click other tabs to enter other kinds of data

**Enter predator sightings**

**Enter pair behaviors**


**Enter general survey comments**


vt.loonweb.org


× LoonWeb Survey 0.11.827 Lake: Spectacle


<b>ADULTS</b> <b>3</b>	<b>CHICKS</b> <b>1</b>	<b>SUBADULTS</b> <b>0</b>	<b>NESTS</b> <b>1</b>
---------------------------	---------------------------	------------------------------	--------------------------


**Animals Interacting with Loons (select all that apply)**

 **Eagle Attack**


 **Eagle Present**

 **Human**

 **Dog**

 **Other Mammal**

**Interaction Comments**

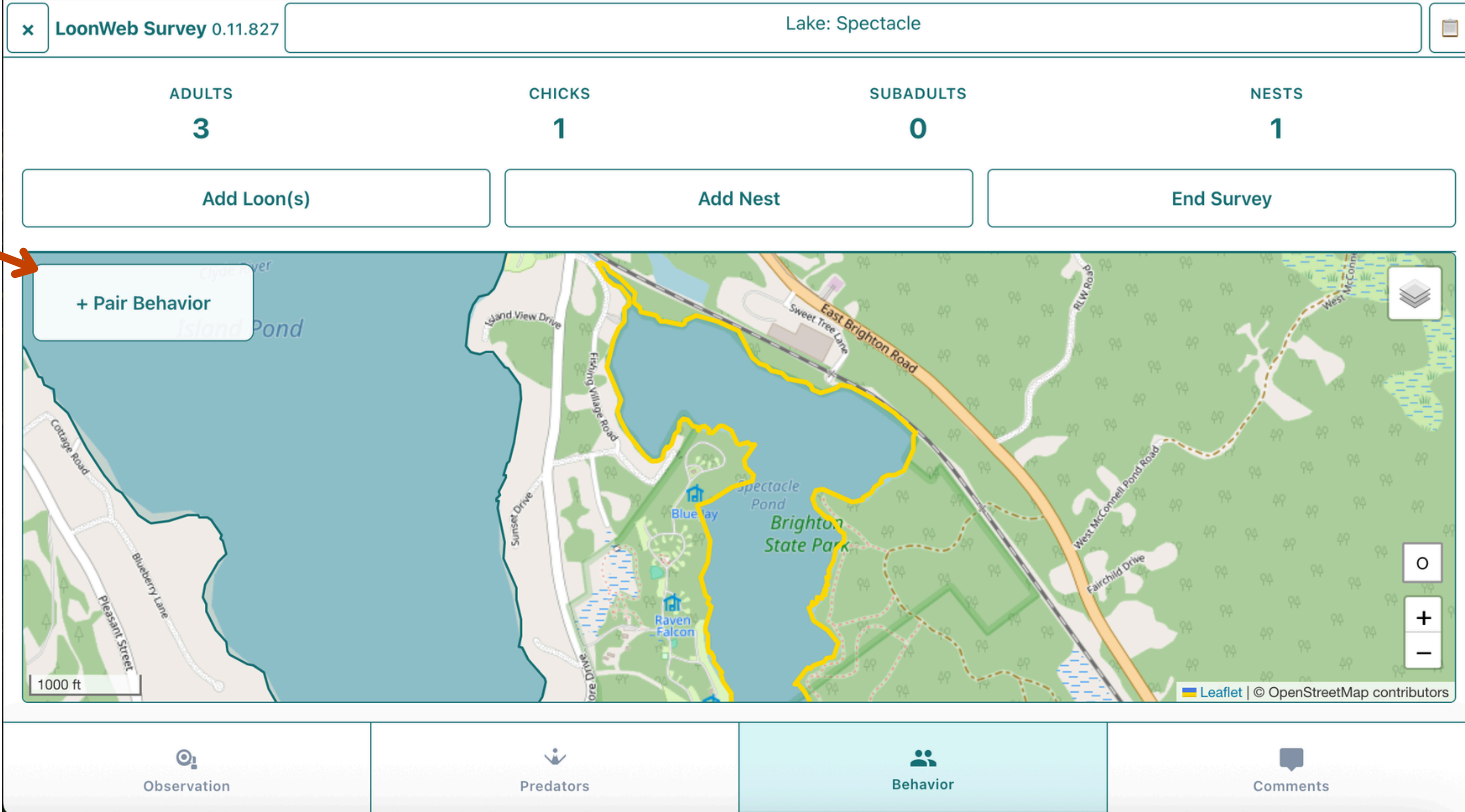
Describe predator/disturbance interactions... 

If you see a predator, click the predator tab and select which category best describes what you saw. Use the comments to tell us more.



vt.loonweb.org

If you see a pair on your lake, you can add behavior observations for them by clicking the Behavior tab and then + Pair Behavior.



LoonWeb Survey 0.11.827 Lake: Spectacle

ADULTS 3 CHICKS 1 SUBADULTS 0 NESTS 1

Add Loon(s) Add Nest End Survey

+ Pair Behavior

Observation Predators Behavior Comments

vt.loonweb.org


**1.** Enter the time you saw the behavior


× Add Pair Behavior


Time of Observation:


**2.** Enter the behavior you saw


**Behavior**

 Calm


 Alert

 Intruder

 Less Aggressive

 More Aggressive

**Behavior Comments**

Enter comments or use voice input... 


**3.** Click + Location to add the behavior to your map

**Tip:** Not sure which behavior is which? Watch Eric's behavior training video!

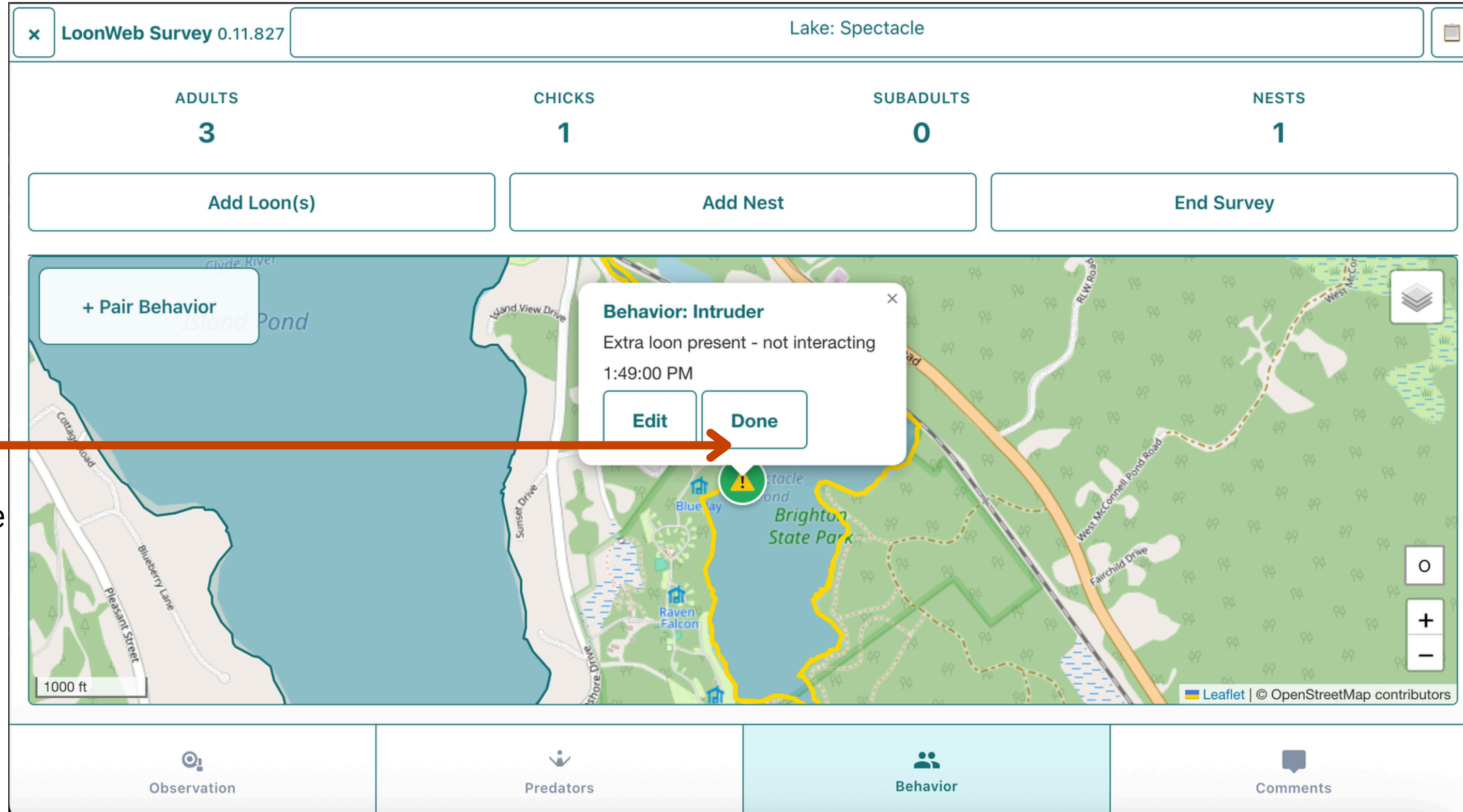
vt.loonweb.org

**Note:** Your behavior map is different from your loon/nest observation map.

**4.** Click icon again and click Done.

 Your icon will turn purple and lock in place.

**Tip:** At any point, you can click a behavior icon to edit or move it.




The screenshot shows the LoonWeb Survey interface for 'Lake: Spectacle'. At the top, there are statistics for ADULTS (3), CHICKS (1), SUBADULTS (0), and NESTS (1). Below these are buttons for 'Add Loon(s)', 'Add Nest', and 'End Survey'. The main area is a map of Spectacle Lake and surrounding areas, including Brighton State Park. A popup window titled 'Behavior: Intruder' is open, showing the text 'Extra loon present - not interacting' and the time '1:49:00 PM'. The popup has 'Edit' and 'Done' buttons. An orange arrow points from the 'Done' button in the popup to the 'Done' button in the text '4. Click icon again and click Done.' A warning icon is also visible on the map near the popup.

vt.loonweb.org


✕ **LoonWeb Survey 0.11.827** Lake: Spectacle

ADULTS	CHICKS	SUBADULTS	NESTS
<b>3</b>	<b>1</b>	<b>0</b>	<b>1</b>
<a href="#">Add Loon(s)</a>	<a href="#">Add Nest</a>	<a href="#">End Survey</a>	

### Survey Comments

Enter general survey comments or use voice input... 

Observation Predators Behavior **Comments**

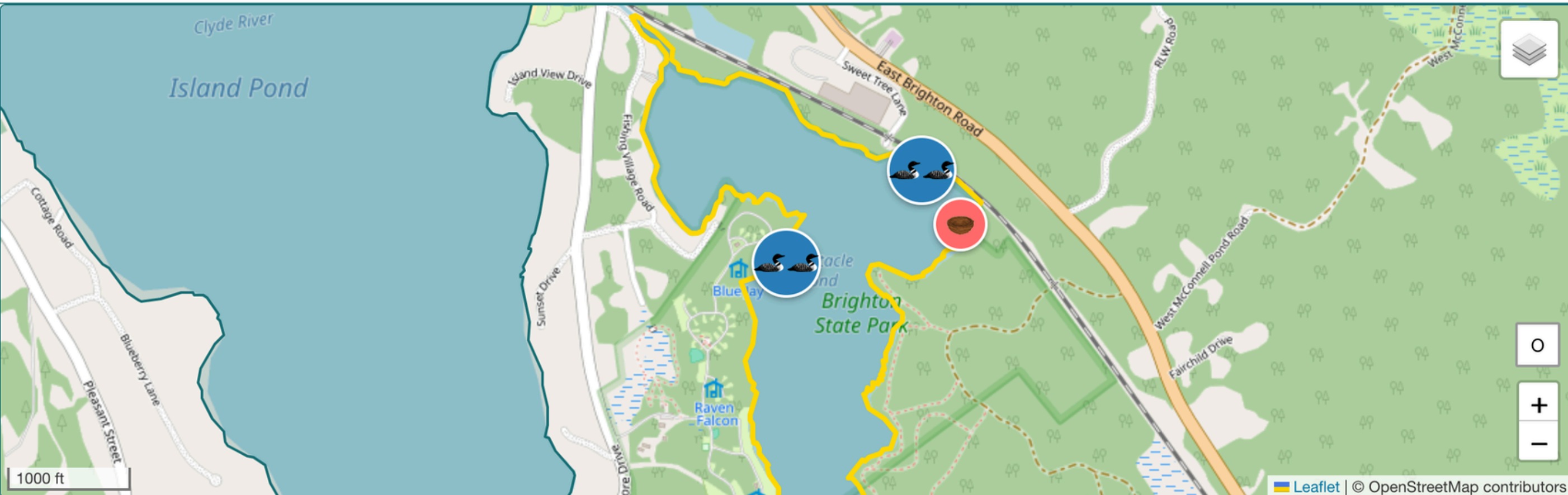
Tell us anything you think we should know about your survey and share fun stories about what you saw 

vt.loonweb.org

LoonWeb Survey 0.11.827 Lake: Spectacle

<b>ADULTS</b> <b>3</b>	<b>CHICKS</b> <b>1</b>	<b>SUBADULTS</b> <b>0</b>	<b>NESTS</b> <b>1</b>
---------------------------	---------------------------	------------------------------	--------------------------

Add Loon(s) Add Nest End Survey



Map showing Spectacle Lake and Brighton State Park area. Markers indicate 3 adult loons (blue circles with loon icons), 1 chick (red circle with chick icon), and 1 nest (red circle with nest icon). Map includes labels for Clyde River, Island Pond, and various roads like East Brighton Road and West McConnell Pond Road. A 1000 ft scale bar is present in the bottom left.

Observation Predators Behavior Comments



**19.** When you have entered all of your observations, click End Survey

vt.loonweb.org

✕ End Survey

---

Survey Date  
07/18/2026

Start Time  
08:00 AM

End Time  
--:--:--

Distance (mi) 0.00 # Observers 1

ADULTS	CHICKS	SUBADULTS	NESTS
3	1	0	1

Survey Type

Boat    Shore Traveling    Shore Stationary

Complete or Partial Survey?

Complete    Partial

Weather (Optional)

Clear    Partly Cloudy    Cloudy    Rain

Click X to return to the survey

**21.** If you traveled during your survey, enter how far you moved

**23.** Double check that your loon counts are correct

**20.**

Enter the time you finished your survey

**22.**


Enter how many observers there were including yourself


**Tip:** If you surveyed in a group, only one person should submit the data


vt.loonweb.org

**24.** Click the type of survey you did

Survey Type

  
Boat

  
Shore Traveling

  
Shore Stationary


**25.** Click whether you surveyed the whole or a part of the lake or zone. If you answer partial, you will be asked to estimate what percent of the lake or zone you think you covered (it's okay to guess!)


Complete or Partial Survey?


Complete


Partial

Weather (Optional)


  
Clear


  
Partly Cloudy


  
Cloudy

  
Rain

Wave Conditions (Optional)

  
Calm

  
Riffles

  
Chop/Swell


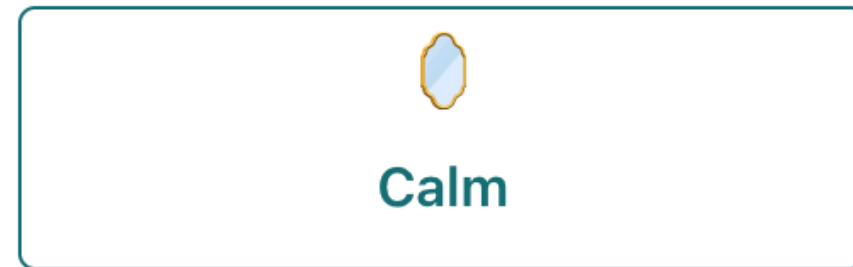
  
Whitecaps

Edit Draft Complete

**26.** Optional: Fill in the weather and wave conditions during your survey

vt.loonweb.org

Wave Conditions (Optional)



**27.** You have three options to finish your survey.  
Select an option:



Edit

Draft

Complete

**Edit:** Return to the survey and continue entering or changing data.

**Draft:** Exit the survey but you can return in the future to continue adding or changing data. All of your answers will be saved.

**Complete:** Exit the survey and you will not be able to edit your data. All of your answers will be saved **but you will still need to upload the survey.**

vt.loonweb.org

Clicking Edit or Complete will bring you to your Survey History page

### 28. Upload your survey



LoonWeb Survey 0.11.827 Survey History

34 Surveys

<b>Spectacle</b> 2026-07-18	08:00 - 09:00 2 Observations · 1 Nest Ad:3   Ch:1   SA:0
<b>COMPLETE</b>	
<a href="#">View</a> <a href="#">Upload</a> <a href="#">Delete</a>	
<b>Sherman Reservoir</b> 2026-04-15	11:03 - 0 Observations Ad:0   Ch:0   SA:0
<b>DRAFT</b>	
<a href="#">Edit</a> <a href="#">Delete</a>	
<b>Peacham - North</b> 2026-04-07	13:00:00 - 13:08:00 3 Observations · 1 Nest Ad:1   Ch:1   SA:1

[New Survey](#) [History](#) [Account](#)


vt.loonweb.org

If you want to survey a different lake, delete the current lake name and then start typing the new name.

11.827 New Survey

**LAKE/ZONE NAME**

**SURVEY DATE**

**SURVEY TIME**

**GPS TRACK**


  NO

You must click the lake from the dropdown menu to fill in the lake name box.


**LAKE/ZONE NAME**

- Lakota
- Big (Woodford Lake)
- Blake

vt.loonweb.org




LoonWeb Survey 0.11.827 New Survey  You can also select a lake on the map

**LAKE/ZONE NAME**

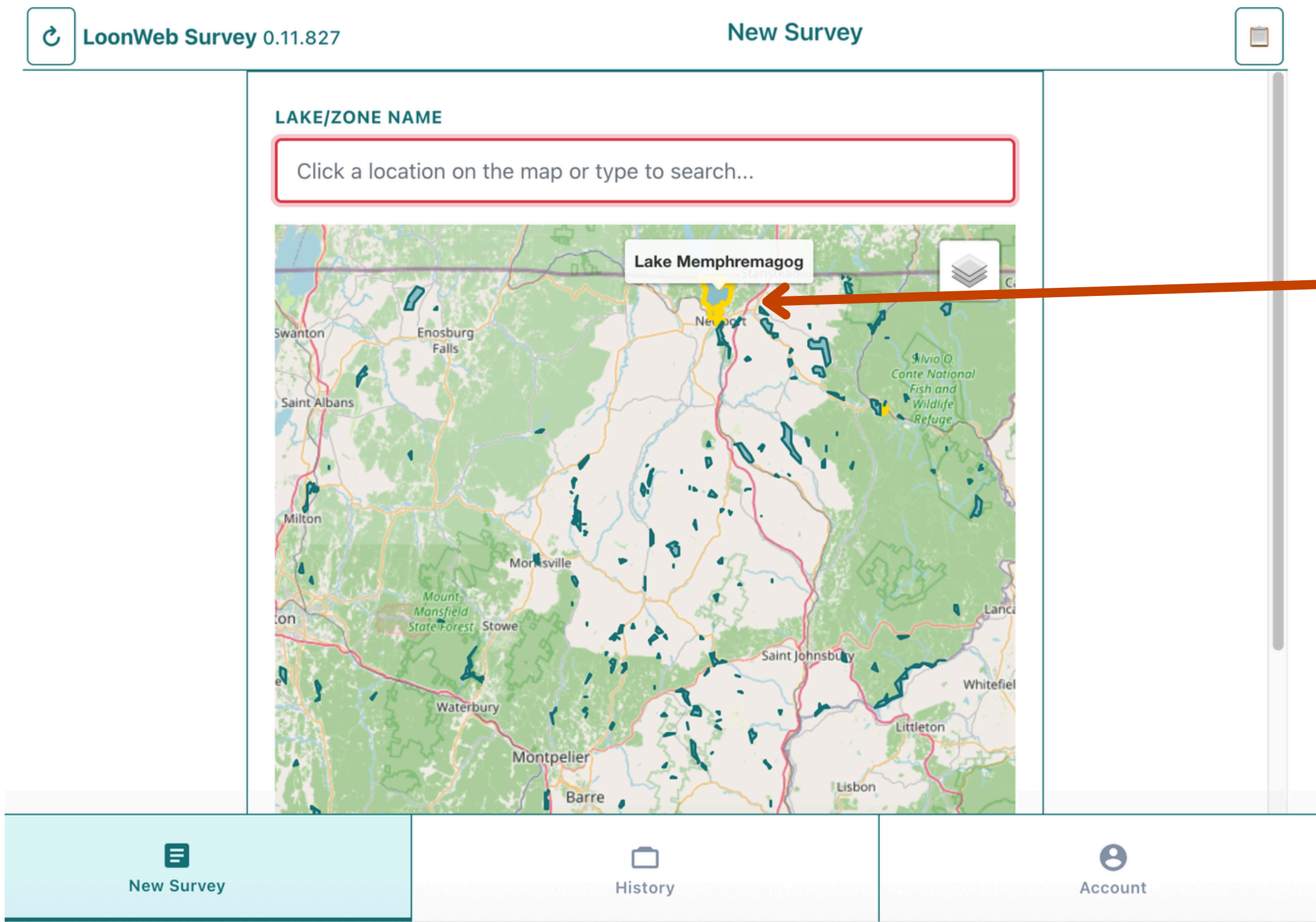
**SURVEY DATE**  
 

**SURVEY TIME**

**GPS TRACK**  
 YES  NO

 New Survey  History  Account

vt.loonweb.org



LoonWeb Survey 0.11.827

New Survey

LAKE/ZONE NAME

Click a location on the map or type to search...

Lake Memphremagog

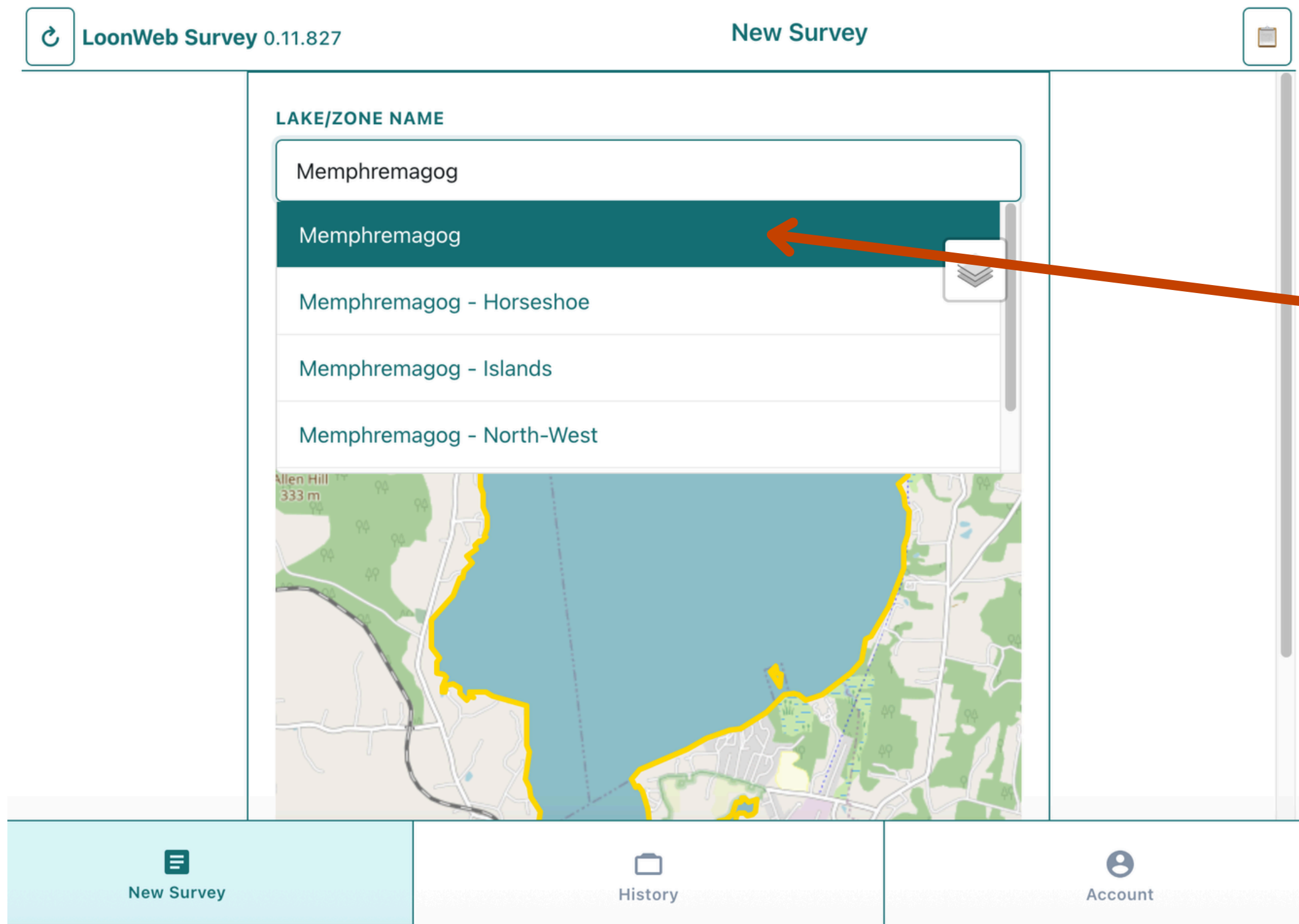
New Survey

History

Account

Click the lake you want

vt.loonweb.org



LoonWeb Survey 0.11.827

New Survey

LAKE/ZONE NAME

- Memphremagog
- Memphremagog**
- Memphremagog - Horseshoe
- Memphremagog - Islands
- Memphremagog - North-West

Allen Hill 333 m

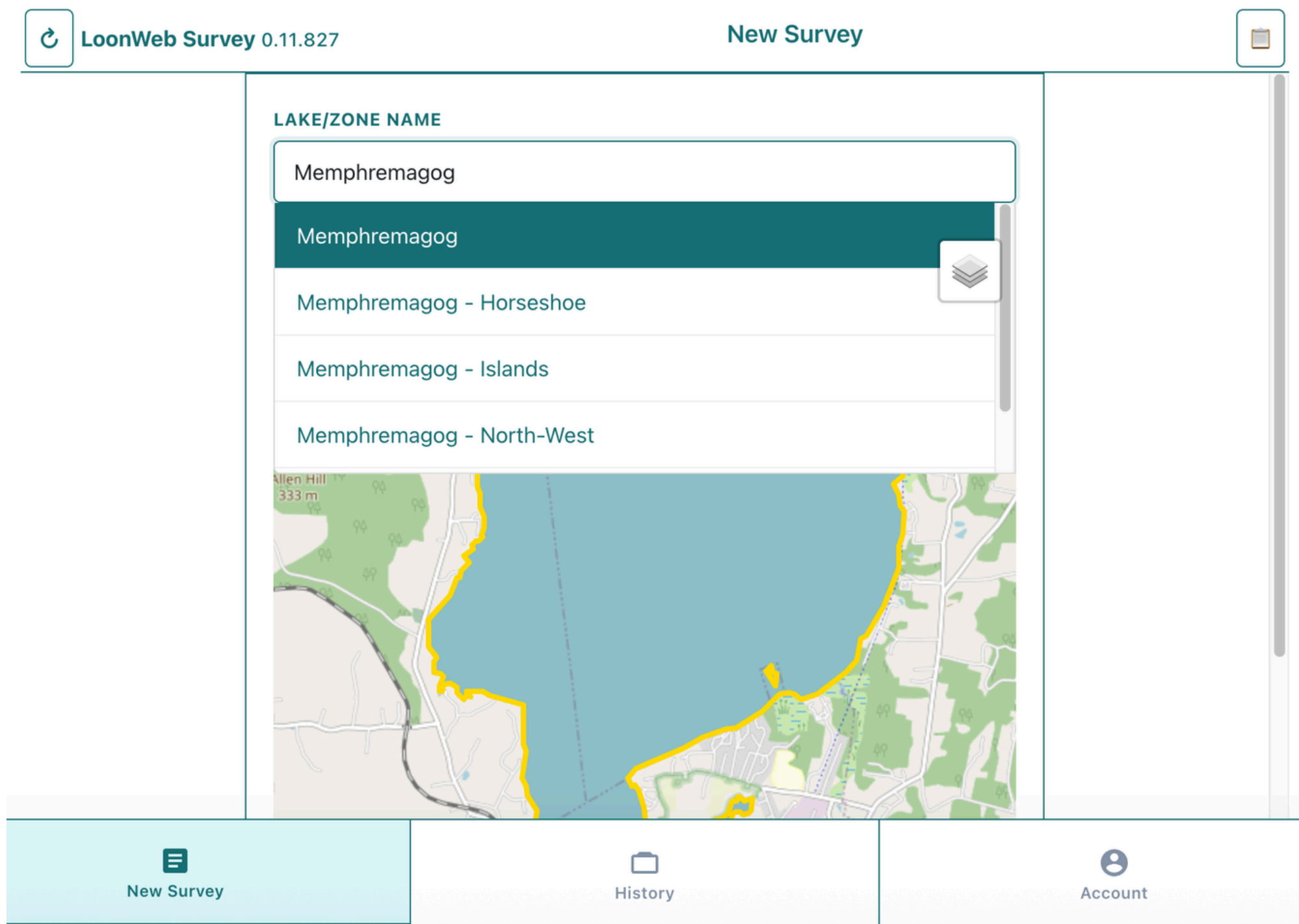
New Survey

History

Account

Click the lake or zone you want from the list

vt.loonweb.org



Return to the survey page to start your survey

